

RESOLUTION NO. 26685

A RESOLUTION AUTHORIZING HIGHLAND PARK NEIGHBORHOOD ASSOCIATION TO USE TEMPORARILY THE RIGHTS-OF-WAY THROUGHOUT THE NEIGHBORHOOD TO PLACE COMMUNITY MARKERS TO INDICATE THE ASSOCIATION'S BOUNDARIES, AS SHOWN IN THE DRAWINGS ATTACHED HERETO AND MADE A PART HEREOF BY REFERENCE, SUBJECT TO CERTAIN CONDITIONS.

---

BE IT RESOLVED BY THE CITY COUNCIL OF THE CITY OF CHATTANOOGA, TENNESSEE, That HIGHLAND PARK NEIGHBORHOOD ASSOCIATION, (hereinafter referred to as "Temporary User") be and is hereby permitted to use temporarily the rights-of-way throughout the neighborhood to place community markers to indicate the Association's boundaries, as shown in the drawings attached hereto and made a part hereof by reference.

BE IT FURTHER RESOLVED, That said temporary usage shall be subject to the following conditions:

1. Temporary User shall execute the Indemnification Agreement attached hereto in favor of the City of Chattanooga, its officers, agents and employees for any and all claims for damages for injuries to persons or property related to or arising out of the temporary usage.
2. Temporary User agrees to vacate the property and temporary use upon reasonable notice from the City to do so.
3. Temporary User shall provide adequate access for maintenance of any utilities located within the easement.
4. The dimensions and placement of markers must be coordinated with and approved by the City of Chattanooga's Traffic Engineering Department.

5. Any encroachment onto private property requires the approval of the property owner.

ADOPTED: April 26, 2011

/mms

## INDEMNIFICATION AGREEMENT

This Indemnification Agreement is entered into by and between THE CITY OF CHATTANOOGA, TENNESSEE (hereinafter the "City"), and HIGHLAND PARK NEIGHBORHOOD ASSOCIATION (hereinafter "Temporary User"), this 26th day of April, 2011.

For and in consideration of the granting of the temporary usage of the rights-of-way throughout the neighborhood to place community markers to indicate the Association's boundaries, as shown in the drawings attached hereto and made a part hereof by reference, the receipt of which is hereby acknowledged, Temporary User agrees as follows:

1. Temporary User shall defend, and hold harmless the City of Chattanooga, Tennessee, its officers, agents and employees from any and all claims for damages for injuries to persons or property related to or arising out of the aforementioned temporary use.
2. Temporary User shall vacate the property and temporary use upon reasonable notice from the City to do so; the parties hereto agree that "reasonable notice" shall be deemed to be thirty (30) days. Temporary User shall restore the property to its original condition when it is returned to the City.
3. Temporary User shall provide adequate access for maintenance of any utilities located within the easement.
4. The dimensions and placement of markers must be coordinated with and approved by the City of Chattanooga's Traffic Engineering Department.

5. Any encroachment onto private property requires the approval of the property owner.


HIGHLAND PARK NEIGHBORHOOD  
ASSOCIATION


5-18-11, 2011  
Date

BY:   
Jason Kelley

CITY OF CHATTANOOGA, TENNESSEE

5/2/11, 2011  
Date

BY:   
Ron Littlefield, Mayor




Temp Use 64912  
Highland Park Neighborhood  
Association Markers

Willow

Union



Temp Use 64912  
Highland Park Neighborhood  
Association Markers





Temp Use 64912  
Highland Park Neighborhood  
Association Markers



Temp Use 64912  
Highland Park Neighborhood  
Association Markers







Temp Use 64912  
Highland Park Neighborhood  
Association Markers